

CERTIFICATE OF FINAL SURVEYING ACCURACY:

I, MARION SCOTT FOSTER, HEREBY CERTIFY THAT THIS PLAT CORRECTLY REPRESENTS A SURVEY AND A PLAN OF IMPROVEMENTS MADE BY ME OR UNDER MY SUPERVISION; THAT ALL MONUMENTS SHOWN HEREON ACTUALLY EXIST AND THEIR LOCATION, SIZE, TYPE AND MATERIAL ARE CORRECTLY SHOWN; AND THAT ALL REQUIREMENTS OF THE PULASKI COUNTY SUBDIVISION RULES AND REGULATIONS HAVE BEEN FULLY COMPLIED WITH.

DATE OF EXECUTION _____

NAME: _____

MARION SCOTT FOSTER
PROFESSIONAL SURVEYOR, NO. 1467
ARKANSAS

CERTIFICATE OF FINAL PLAT APPROVAL

PURSUANT TO THE CITY OF BRYANT SUBDIVISION RULES AND REGULATIONS, THIS DOCUMENT WAS GIVEN APPROVAL BY THE BRYANT PLANNING COMMISSION AT A MEETING HELD _____ 2022. ALL OF THE CONDITIONS OF APPROVAL HAVING BEEN COMPLETED. THIS DOCUMENT IS HEREBY ACCEPTED, AND THIS CERTIFICATE EXECUTED UNDER THE AUTHORITY OF SAID RULES AND REGULATIONS.

DATE OF EXECUTION _____

SIGNED _____

BRYANT PLANNING
COMMISSION

LEGEND

- POWER POLE _____
- LIGHT POLE _____
- SIGN _____
- WATER VALVE _____
- WATER METER _____
- SANITARY SEWER MAN-HOLE _____
- TELEPHONE PEDESTAL _____
- FIRE HYDRANT _____
- GAS METER _____
- DROP INLET GRATE _____
- HANDICAP PARKING _____
- COMPUTED POINTS _____
- CONCRETE _____ CONC.
- GUY WIRE ANCHOR _____ G.W.A.
- POINT OF BEGINNING _____ P.O.B.
- ELEVATION _____ ELEV.



CERTIFICATE OF OWNER

WE, THE UNDERSIGNED, OWNERS OF THE REAL ESTATE, SHOWN AND DESCRIBED HEREIN, DO CERTIFY THAT WE HAVE CAUSED TO BE LAID OFF, PLATTED, AND SUBDIVIDED, AND TO HEREBY LAY OFF, PLAT, AND SUBDIVIDED SAID REAL ESTATE IN ACCORDANCE WITH THE PLAT.

DATE OF EXECUTION _____

SIGNED _____

TITLE _____

FOR BILL OF ASSURANCE SEE DEED RECORD
BOOK _____ PAGE _____

OWNER / DEVELOPER

CARLTON FINNEY
2925 CEDAR PARK STREET
BRYANT, ARKANSAS 72019
SOURCE OF TITLE BOOK 204 PAGE 503

CERTIFICATE OF RECORDING

THIS DOCUMENT, NUMBER _____, IS FILED FOR RECORD ON THIS _____ DAY OF _____ 20____ AT _____ AM/PM. IN PLAT OR DEED BOOK _____ PAGE _____

VICINITY MAP (NOT TO SCALE)

NOTES

SURVEY BEARINGS ARE BASED ON GRID NORTH AR STATE PLANE SOUTH ZONE AS DETERMINED BY GPS

THE BEARINGS SHOWN ON THIS PLAT ARE ASSUMED AND ARE TO BE USED TO DEFINE THE GENERAL DIRECTION AND TRUE ANGLES AT INTERSECTION OF PROPERTY AND LAND LINES.

TRACT IS SUBJECT TO EASEMENTS, RESTRICTIVE COVENANTS, SUBDIVISION RESTRICTIONS, AND PLANNING AND ZONING REGULATIONS OF RECORD, IF ANY, AND IS SUBJECT TO SUCH FACTS AS AN ACCURATE AND CURRENT TITLE SEARCH MAY DISCLOSE.

NO STATEMENT IS MADE AS TO THE EXISTENCE OR LOCATION, EXCEPT WHERE SHOWN OF ANY PROPERTY CORNER MONUMENTS.

NO STATEMENT IS MADE CONCERNING SUBSURFACE CONDITIONS.

CONTRACTOR IS RESPONSIBLE FOR VERIFYING ALL MEASUREMENTS PRIOR TO BEGINNING CONSTRUCTION. (IF APPLICABLE).

SURVEY VALID ONLY IF PRINT HAS ORIGINAL SEAL AND SIGNATURE OF SURVEYOR IN RED PRESENT ON IT.

UTILITIES NOT FIELD VERIFIED. NO OTHER STATEMENT IS MADE AS TO UTILITY EXISTENCE OR LOCATION.


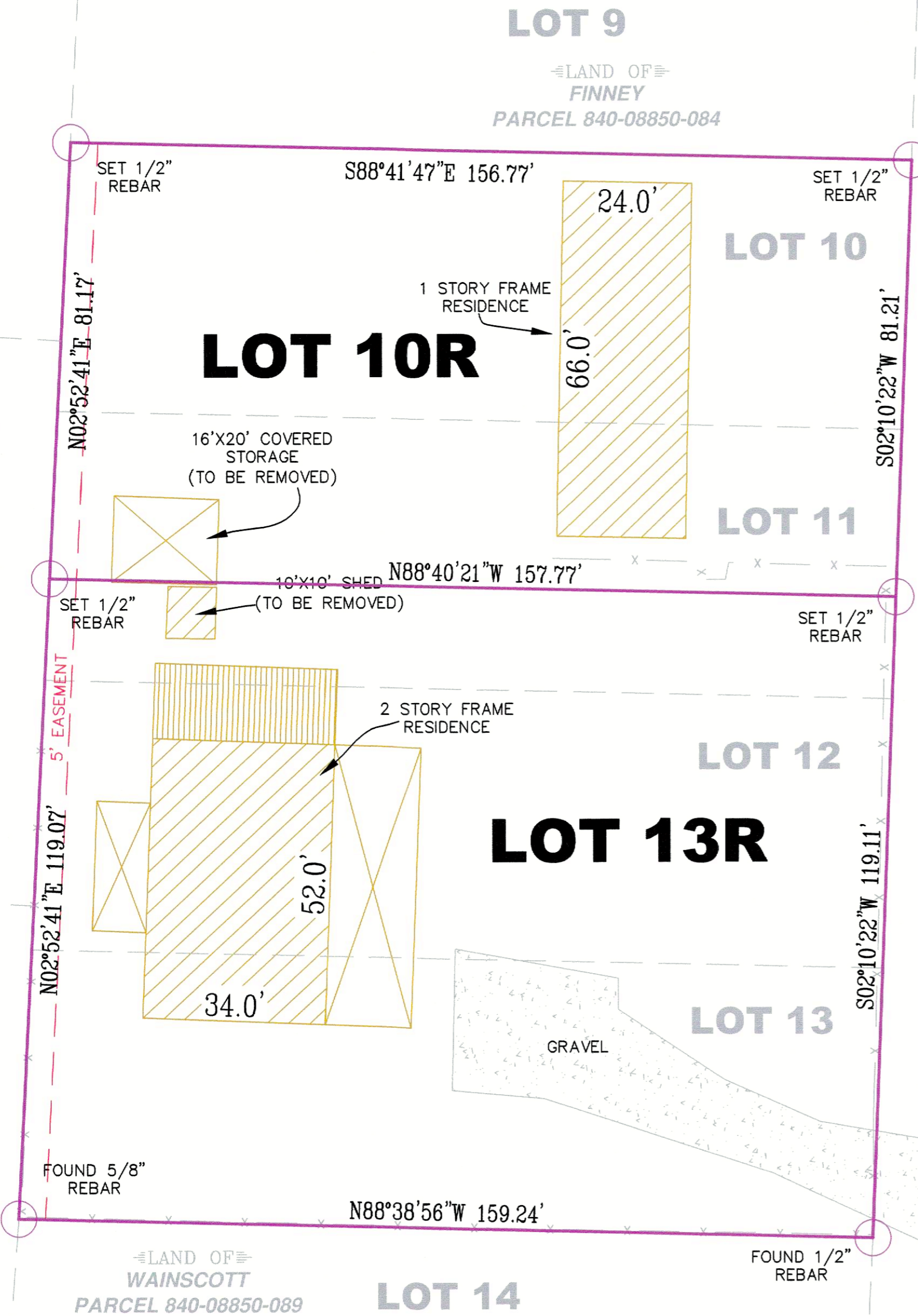
I CERTIFY THAT THE ABOVE DESCRIBED PROPERTY HAS BEEN SURVEYED, CORNER MONUMENTS HAVE BEEN ESTABLISHED IN ACCORDANCE WITH EXISTING MONUMENTATION IN THE AREA AND IMPROVEMENTS IF ANY ARE AS SHOWN HEREON.

DECLARATION IS MADE TO ORIGINAL PURCHASER OF THE SURVEY. IT IS NOT TRANSFERABLE TO ADDITIONAL INSTITUTIONS OR SUBSEQUENT OWNERS.

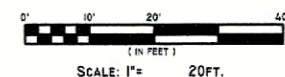
© COPYRIGHT 2022 ARKANSAS SURVEYING AND CONSULTING, INC. ALL RIGHTS RESERVED. THIS DOCUMENT CANNOT BE REPRODUCED AND OR ALTERED IN ANY WAY WITHOUT THE WRITTEN AUTHORIZATION OF ARKANSAS SURVEYING AND CONSULTING, INC.

HURRICANE HEIGHTS SUBDIVISION


CEDAR PARK STREET



BASIS OF BEARING:
NAD-83 GRID NORTH
ARSP SOUTH ZONE.



**FINAL PLAT OF
LOTS 10R AND 13R
SHERWOOD PARK SUBDIVISION
BEING REPLAT OF
LOTS 10, 11, 12 AND 13 SHERWOOD PARK SUBDIVISION
TO THE CITY OF BRYANT
SALINE COUNTY, ARKANSAS**



DATE: 12-05-2022
SCALE: 1" = 20'
DRAWN BY: MSF
CHECKED BY: MSF
FILE NAME: HURRICAN HEIGHTS



ARKANSAS SURVEYING & CONSULTING

1926 SALEM ROAD
BENTON, ARKANSAS 72019
TELE. OFFICE (501) 794-4500
CLARENDON ARKANSAS, 72029
TELE OFFICE (870) 747-1761

CARLTON FINNEY
CEDAR PARK STREET
BRYANT, ARKANSAS
FINAL PLAT